





























Atlas-2 (Council and Quartz Creek) plot photos

	C1	C2	C3	C5	C6	C8
Plots						
Soils						
	C9	C13	C14	C15	C16	C17
Plots						
Soils						

Atlas-2 (Council and Quartz Creek) plot photos

	C18	C19	QC1	QC2	QC3	CC
<b>Plots</b>						
<b>Soils</b>						
	LAVA	LAVA	LAVA	QC25	QC35	QC35
<b>Plots</b>						
<b>Plot close-up</b>						
	Gully	Lichen mat	Macro			

Atlas-2 (Council and Quartz Creek) plot photos

QC38

QC45

QC49

Plots



Plot close-up

